

# **Social Impact Assessment Study of**

## **Construction of Kadampuzha Maravattom 110 KV Substation Melmuri Village of Tirur Taluk of Malappuram District 0.4702 Hectares**

**Final Report  
Date: 10/01/2022**

**Requisition Agency  
Kerala State Electricity Board Limited  
(KSEB Ltd.)**

By  
**KERALA VOLUNTARY HEALTH SERVICES**

COLLECTORATE P.O.  
MULLANKUZH  
KOTTAYAM – 686002  
E-mail: keralavhs@yahoo.co.in  
Web : www.keralavhs.org



## **CONTENTS**

### **CHAPTER 1 – Executive Summary**

#### **1.1. Introduction - Project and Public Purpose**

#### **1.2. Location**

#### **1.3. Size and Attributes of Land Acquisition**

**(A) Land Acquisition Authority**

**(B) Details of Project Affected Family**

**(C) Details of Acquiring Land**

#### **1.4. Background of the project, including developers background and governance/ management structure.**

**(A) Requisition Authority**

**(B) Phase of project construction**

**(C) Applicable law and policies.**

#### **1.5 Alternatives Considered**

#### **1.6 Study Approach and Methodology**

**(A) Background**

**(B) Social Impact Assessment Team – Profile of Team Members**

**(C) Study Approach**

**(D) Process and Schedule of Activities**

**(E) Points Raised During Individual and Group Discussion with Tittle Holders**

**(F) Public Hearing**

#### **1.7. Entire area of impact under the influence of the project.**

#### **1.8. Social Impact**





**1.9. Measures those are included in the terms of Rehabilitation and Resettlement**

**1.10. Measures that the Requiring Body has stated it will introduce in the Project Proposal**

**1.11. Alterations to project design and additional measures that may be required to address the extend and intensity of impacts across various groups as identified during the social impact assessment process.**

**1.12. Mitigation Measures**

**1.13. Detailed Mitigation Plan**

**1.14. Institutional Structures and Key Persons**

**1.15. Key Monitoring and Evaluative indicators**

**1.16. Assessment of Social Impacts at different Phases of Project**

## **Annexures**

1. List of PAFs.
2. Photographs – Field Investigation
3. Newspaper Notification
4. Notice for Public hearing
5. Attendance Public Hearing
6. Gazette Notification regarding SIA study





## **CHAPTER 1**

### **EXECUTIVE SUMMARY**

#### **1.1. Introduction – Project and Public purpose**

Kadambuzha, Kottakkal, Puthanangadi, and Endayur are among the rapidly developing regions in Malappuram district. Moreover, industrial units and residential apartments are increasing almost on a daily basis. Besides, Kadampuzha and Endayur are also famous for red laterite stone mining. The shift from traditional mining to electric-powered mining for industrial production has led to an increase in the use of electricity in the region. Insufficient supply from the existing feeders resulting in frequent power supply interruptions persisting over several hours have become regular issues in these regions. As a solution to this specific problem, the government has decided to install the Kadampuzha - Maravattam 110 kV Substation. In 2019, an application pertaining to the above was submitted to the Kerala government by the executive engineer, power system engineering and a detailed planning report was created. Following the acceptance of the authorities, due to the unavailability of government land in the above-mentioned regions, it was decided to acquire private land for the project. Accordingly, the local self-government authorities in consultation with the KSEB officials identified three areas. The specified land was recommended by technical experts following a detailed evaluation. Direct land acquisition procedures, compensation, and rehabilitation were initiated as per the Right to Fair Compensation and Transparency in Land Acquisition, Rehabilitation and Resettlement Act, 2013, and the acquired land was submitted for a social impact study. A draft report of the aforementioned study on social impact is presented here.

#### **1.2. Location**

The project area is around 1 km in Grace Valley College and Maravattam road from Kadampuzha junction. The land to be





acquired is next to the PWD road and is a dense red Laterite stone region. Adjacent to this land, a private food packing and processing unit is functioning. The neighbouring lands are used for red laterite stone mining, small-scale mineral mining, and animal rearing centers. Due to water scarcity, this place has become uninhabitable. The above-mentioned business enterprises have made the region an unofficial industrial park. The presence of Grace Valley educational institutions has led to an increase in the region's development. There are few residential homes in 1 km peripheral area of the acquired land. However, there are several laterite stone mining units in the vicinity that consume a lot of electricity. The land is also unsuitable for agriculture due to the presence of laterite stones. A few shade trees and cashew trees are the only vegetation in the region.

### **1.3 Size and Attributes of Land Acquisition**

#### **(A) Land Acquisition Authority**

Land acquisition Special Tahsildar (LA) General, Tirur, Malappuram was preparing the acquisition details including land sketched and extent of acquisition etc.

#### **(B) Details of project affected families**

1.1618 acre land of Sri. Mammadu Kallidumpil and Sri Basheer, Sri Sharafudeen, Managing directors of Malabar Paper Converters, Consortium Private Limited is acquiring for the project. The landowners are staying around 2 kms away from the acquired land. The landowners belong to upper social, economic class.

#### **(C) Details of the acquiring land**

0.4702 hectare land is to be acquired from each landowner as part of the project. As the landowners are staying around 2 kms away from the acquired land, the chances of affecting their social, cultural and





family relations, due to the acquisition, are negligible. As the land is not a source of daily income for any of the landowners, this acquisition is unlikely to affect their financial stability. The landowners belong to upper social, economic class.

#### **1.4 Background of the project, including developer's background and governance/ management structure.**

##### **(A) Requisition Agency- Kerala State Electricity Board Limited**

The Kerala State Electricity Board Limited has been incorporated under the Companies Act, 1956 on 14th January 2011 and started operations as independent company with effect from 1st November-2013.

The 'Board' consisting of the Chairman and the Members was the Supreme Governing Body and the Board was required to place before the State Electricity Consultative Council, constituted by the State Government by their notification EL3-9345 dated 21-2-1958 under section 16 of the Electricity Supply Act, 1948 the annual financial statement and supplementary statements, if any, before submitting such statements to the State Government.

Over the last fifty nine years, the Board has grown from a total installed capacity of 109 MW to an installed capacity of 2823 MW and created Transmission and Distribution networks of over 10404 and 272480 circuit kilometers respectively. At present, the Board caters to the needs of over 1 core consumers spread over the urban and rural areas of the State. This incremental growth in the power system brought several changes in the characteristics of the system. The input cost structure and revenue composition have undergone significant changes. Until the recent past, the hydroelectric plants owned by the Board supplied a major portion of the energy requirement of the state. However, after the promulgation of the Forest Conservation Act in 1980, the implementation of new hydroelectric projects had been seriously affected and more costly





thermal energy had to be generated / purchased to meet the increasing demand.

Over the years, the consumption of heavily subsidized domestic sector has been increasing and now, it accounts for approximately 46% of the total energy consumed. As a consequence, the peak demand in the state has increased to almost twice the off-peak demand. This forced more investment in the power system to meet the peak demand and purchase of thermal energy from outside the State. But the capacity so created for meeting the peak demand remains under-utilized during the off-peak periods. The Board had been supplying electricity at lowest price in the country for several decades. Because of this the Board had to resort to heavy borrowings to meet the expenses. Though the Board was statutorily enjoined to function as a commercial institution, it continued to function mainly with service orientation providing infrastructure facility, reliefs and concessions to other sectors like industry, agriculture and so on. Now, the State Commission insist upon to perform strictly on commercial considerations.

#### **(B) Phase of project construction**

Government of Kerala was given administrative sanction to acquire 0.4702 hectares of land for construction of Kadampuzha Maravattom 11 KV Substation in Melmuri village of Tirur Taluk.

#### **(C) Applicable law and policies.**

<b>Sl.No.</b>	<b>Laws &amp; Policies</b>	<b>Area of Application</b>
1	The Right to Fair Compensation and Transparency in Land Acquisition, Rehabilitation and Resettlement Act 2013.	Mitigation of Impact
2	Land Acquisition Act 1893, Land Acquisition Act (Kerala) Rules 1990, Kerala Land acquisition Act 1961, Kerala Land	Land acquisition





	Acquisition Act rules	
--	-----------------------	--

### 1.5. Alternatives Considered

No alternative suggestions proposed or recommended either by public or by elected representatives.

### 1.6 Study Approach and Methodology

#### (A) Background

Government of Kerala was given administrative sanction to acquire 0.4702 hectares of land for construction of Kadampuzha Maravattom 11 KV Substation in Melmuri village of Tirur Taluk of Malappuram District. And Kerala Government entrusted Mr. Saju.V.Itty, Executive Director, and Kerala Voluntary Health Services to conduct the Study through Kerala Gazette NO. 3488 dated 25<sup>th</sup> November 2021 and Notification No.DCMPM/5645/2021 dated, 17<sup>th</sup> November 2021.

#### (B) Social Impact Assessment Team – Profile of Team Members

Sl.No	Name & Address	Designation in the SIA Team	Profile
1	Saju V. Itty	Team Leader	27 years experiences in social work, social survey including R&R experience in KSTP & Tsunami Rehabilitation. Conducted social research study on health child rights and rehabilitation & resettlement. Conducted SIA study for five sub projects of Kannur International Airport, Kanjirappally Bypass, Kochi





			Metro Extension, Mattannur Industrial Park, Perambra Bypass, Railway Over Bridge Chettippady Malappuram and Kuttothu -Attakundu road Kozhikodu etc.
2	Rakesh R Nair	R & R Specialist & Social Investigator	12 years experiences in social work including social research, R & R activities and community mobilization. Team Member in SIA study for five sub projects of Kannur International Airport, Kanjirappally Bypass, Kochi Metro Extension, Mattannur Industrial Park, Perambra Bypass, Railway Over Bridge Chettippady Malappuram and Kuttothu - Attakundu road Kozhikodu etc.
3	Smitha R	R & R Specialist & Social Investigator	17 years experiences in social work including social research, R & R activities and community mobilization. Team Member in SIA study for five sub projects of Kannur International Airport, Kanjirappally Bypass, Kochi Metro Extension, Mattannur Industrial Park, Perambra Bypass, Railway Over Bridge Chettippady Malappuram and Kuttothu - Attakundu road Kozhikodu etc.
6	Sheeba Johnson	Data Analyzer & Data entry	27 years experiences in social work and data entry operation. Team Member in SIA study for five sub projects of Kannur International Airport,





			Kanjirappally Bypass, Metro Extension, Mattannur Industrial Park, Perambra Bypass, Railway Over Bridge Chettippady Malappuram and Kuttothu -Attakundu road Kozhikodu etc.
--	--	--	---

### **(C) Study Approach**

Stake holder analysis was conducted and find out key stake holders and their interest and involvement in the proposed acquisition process. After the secondary data collection Social Impact Assessment Unit developed a questionnaire for social survey and collected opinion, family details, Socio-Economic details and suggestions of the project affected person. Apart from this SIA team has conducted discussion and consultation with Local Body Representatives and local public and recorded their suggestions and opinion. The study also used transit walk and observation visit to crosscheck the suggestions and grievance which were recorded.

### **(D) Process and Schedule of Activities**

- 25/11/2021- Government Notification to entrust Kerala Voluntary Health Services to conduct the SIA study
- 02/12/2021 - Received the notification to conduct SIA study.
- 21/11/2021-23/11/2021 Social Survey
- 30/11/2021- Draft Report Submission.
- 22/12/2021 - Public Hearing
- 10/01/2022 - Final Report

### **(E) Points Raised during Individual and Group Discussion with Tittle Holders**

- 1) Time bound acquisition process will mitigate the impact.





2) Reasonable compensation will provide for land.

**(F) Public Hearing**

**On 22-12-2021, 2 pm, at the compound of Unneen Food Pack Company near the project land**

Section 5 of Right to Fair Compensation and Transparency in Land Acquisition, Rehabilitation and Resettlement Act, of 2013 envisages that whenever a SIA study is required to be prepared the Government shall ensure that a Public Hearing is held at the affected area to ascertain the views of the affected families to be recorded and included in the SIA Report. Rule 14 of the Rules, 2015, have prescribed detailed procedure for the conduct of the public hearing.

SIA Unit took special care to inform the affected people in the area about Public Hearing by taking various steps like Notification for conducting public hearing as per Form 5 Rule 14 (1) of the RTFCTLARR Act, 2013. The notification was published in two Malayalam News Papers Chandrika and Janayugam. A notice has been served directly for informing about the public hearing. In continuation of this, contacted project affected title holder through phone call. The copy of notice was served to MLA, GramaPanchayat Office, Ward Member, Village Office, Deputy Collector (LA) and Special tahsildar. Adequate copies of the SIA draft report and summaries were made available on the day of the public hearing.

Smt. TV Rabiya, Ward Member, Smt. Preethi CB, SRI, Office of Special Tahsildar LA (G) Tirur, Sri. Ramaiah K, Executive Engineer, KSEBL, Tirur, Smt. Sandhya MS, Assistant Engineer, TCSD, Tirur, Sri. Abdul Nazar , Sub Engineer, Electrical T.C. Section, Kuttipuram, and land owners were attended the meeting

Sl. No.	Suggestions
1	Smt. TV Rabiya, Ward Member – As a public representative, I would be providing all aid to realize the project. I also





	intend to resolve all issues related to the project, and would be ensuring that the project affected people have received necessary compensation. I request everyone's cooperation for the implementation of the project.
2	Sri Mammadu Kallidumpil - I request for the implementation of the project without any further delay and also request to ensure the distribution of fair compensation.
3	Sri. Basheer, Sri Sharafudeen K - We ensure our full support for the project. Even though we bought the land for starting a company, we don't mind giving the land for the project. Mr.Sharafudin.K is the present chairman of the company. We request the officials to finish the proceedings as early as possible and ensure the distribution of compensation without much delay.

### **1.7. Entire area of impact under the influence of the project.**

The proposed project influences the development of the area.

### **1.8.Social Impact**

As part of land acquisition, officials from KSEB and public representatives had conferred with the affected people whose lands were to be acquired. The latter agreed for land acquisition on receipt of proper compensation. This has reduced the consequences of the project. However, if land acquisition is further delayed, then the consequences of the affected person will result in financial crisis, which may escalate the consequences of the project. Therefore, the possible solution to avoid consequences would be to start land acquisition procedures without further delay and distribute the compensations as early as possible.

However, the project can help in regional industrial development, reduce transmission losses as well as to alleviate the current power shortage in the area.

### **1.9. Measures those are included in the terms of Rehabilitation and Resettlement**





Not Applicable

**1.10. Measures that the Requiring Body has stated it will introduce in the Project Proposal**

Not Applicable

**1.11. Alterations to project design and additional measures that may be required to address the extend and intensity of impacts across various groups as identified during the social impact assessment process.**

Not Applicable

**1.12. Mitigation Measures**

Sl.No.	Risk Assumed	Approach	MitigationStrategy
1	Loss of part of land	Compensation	Compensate the loss.
2	Loss of trees	compensation	Compensate lose and plant equal number of trees in government lands.
3	Involved in land acquisition process	Control	Ensure community participation in the whole process.
4	Grievance	Control	Functional grievance redressal committee at village and district level.





### 1.13. Detailed Mitigation Plan

Potent ial Impac t	Positi ve/ Negati ve	Likely hood	Magnitu de	Pre- Mitigati on Level of Impact	Post - Mitigati on Level of Impact	Mitigat ion Measur es
Loss of part of land	Negati ve	Possib le	Minimu m	Low	Low	Compen sate the loss.
Loss of trees	Negati ve	Possib le	Minimu m	Low	Low	Compen sate lose and plant equal number of trees in govern ment lands.
Involve d in land acquis ition proces s	Negati ve	Possible	Minimu m	Low	Low	Ensure commu nity particip ation in the whole





						process.
Grievance	Negative	Possible	Minimum	Low	Low	Functional grievance redressal committee at village and district level.

#### 1.14. - Institutional structure for key personal

Key persons responsible for mitigation	Role in mitigation
District Collector	Compensation & Grievance redress
Deputy Collector (L.A)	Compensation
Special Tahsildar (LA)	Compensation
District Forest Officer	Compensation measurement for trees
Requisition Authority	Resettlement of access and structure valuation

#### 1.15. Key Monitoring and Evaluating Indicators

- Methodology of fixing compensation
- Utilization of compensation
- Formation of Grievance Redressal Committee
- Number of times GRC met
- Number of PAPs approached court



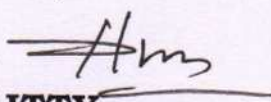


### **1.13.Assessment of Social Costs and Benefits**

As part of finding the project area, officials from KSEB had detailed discussions with public representatives and people from the area. These discussions considered the public interest and made the selection of the project area more transparent. The unofficial meetings with the land owners made the acquisition of the land easier. These steps have helped in reducing the consequences of the project. It was also noted that giving away the land will not affect the current financial status of the land owners.

However, it is to be noted that land acquisition procedures are still being continued for more than 2 years and any further delay can affect the land owners. Timebound land acquisition and providing compensation without further delay can therefore decrease the consequences. The project land has water scarcity. Adding measures such as water harvesting systems into the outline of the project can reduce the risk of future land acquisition.

The above-mentioned details indicate that Kadampuzha-Maravattam 110 KV substation construction is of public interest and alternate suggestions and its technicalities were inspected and then finalized. The project land acquisition was a transparent process and reached the final implementation stage after several meetings at different levels. Therefore, the government can proceed with land acquisition as per the Right to Fair Compensation and Transparency in Land Acquisition, Rehabilitation and Resettlement Act, 2013.

  
**SAJU V ITTY**  
**CHAIRMAN**  
**SIA UNIT**  
**KERALA VOLUNTARY HEALTH SERVICES**





## **Annexures**

1. List of PAFs.
2. Photographs – Field Investigation
3. Newspaper Notification
4. Notice for Public hearing
5. Attendance Public Hearing
6. Gazette Notification regarding SIA study





അനുബന്ധം - 1

കാടാമ്പുഴ മരവട്ടം 110 കെ.വി സബ്സ്റ്റേഷൻ നിർമ്മാണം  
മേൽമുറി വില്ലേജ് , തിരുർ താലൂക്ക്, മലപ്പുറം ജില്ല


പദ്ധതി ബാധിതന്റെ പേര് വിവരങ്ങൾ

ക്രമ നം.	സർവ്വേ /നമ്പർ	പേരും മേൽവിലാസവും	ഫോൺ നമ്പർ	ബാധിക്കപ്പെടുന്ന വസ്തുവിന്റെ വിവരണം
1	300/1	മമ്മദു, കല്ലിടുമ്പിൽ S/o കോയക്കുട്ടി ഹാജി ഇന്ത്യനൂർ പി.ഒ, കുരിയാട്	8113925956 9846900084	വസ്തു
2.	300/1	ബഷീർ, ഷറഫുദ്ദീൻ കെ. മുതൽപേർ മാനേജിംഗ് ഡയറക്ടർ മലബാർ പേപ്പർ കൺവട്ടേഴ്സ്, കൺസോർഷ്യം, പ്രൈവറ്റ് ലിമിറ്റഡ് (ഗ്രേയ്സ് ട്രേഡിംഗ് ബിൾഡിംഗ്, പറങ്കി മുച്ചിക്കൽ, ചാപ്പനങ്ങാടി പി. ഒ., കോട്ടയ്ക്കൽ - 676503) ഷറഫുദ്ദീൻ കെ. കല്ലിടുമ്പിൽ ഇന്ത്യനൂർ പി.ഒ, കുരിയാട്	9846900084	വസ്തു





Photographs





## Public Hearing









## ജനയുഗം

### 2021 ഡിസംബർ 9 വ്യാഴം

<p>പരാന്റം 5 പട്ടം 14 (1) വിജ്ഞാപനം തീയതി: 29/11/2021</p> <p>ചുവടെ പട്ടികയിൽ വിവരിക്കുന്ന മലപ്പുറം ജില്ലയിൽ തിരുത്ത് താലൂക്കിൽ, തേങ്ങച്ചിറ വില്ലേജിൽ ഉൾപ്പെടുന്ന ഭൂമി ഒരു പൊതു ആവശ്യത്തിലേക്കായി അതാത് കാടമ്പുഴ മരവെട്ടം 110 കെ.വി സബ്സ്റ്റേഷൻ നിർമ്മിക്കുന്നതിന് ആവശ്യമുണ്ടെന്നും, ആവശ്യമുണ്ടായേക്കാമെന്നും കേരള സർക്കാരിന് ബോധ്യപ്പെട്ടതിനാലും, ഭൂമി ഏറ്റെടുക്കലിൽ ന്യായമായ നഷ്ട പരിഹാരത്തിനും സുതാര്യതയ്ക്കും പുനരധിവാസത്തിനും, പുനസ്ഥാപനത്തിനുമുള്ള അവകാശ നിരക്കും 2013 ലെ (2013 ലെ 30-ാം കേന്ദ്ര ആക്ട്) 4-ാം വകുപ്പിന്റെ (1)-ാം ഉപവകുപ്പ് അനുസരിച്ച് കേരള ഗസറ്റ് തീയതി 2021, നവംബർ 25, നം.3448, വിജ്ഞാപനം നമ്പർ: -ഡി.സി.എം. പി.എം.-5645/2021-എൽ.എ-4 തീയതി, 2021, നവംബർ 17, അറിയിപ്പ് പ്രകാരം താഴെപ്പറയുന്ന പട്ടികയിൽ വിവരിക്കുന്ന പ്രദേശത്ത് ഒരു സാമൂഹിക ആഘാത പഠന വിലയിരുത്തൽ നടത്താൻ തീരുമാനിച്ചിട്ടുള്ളതാണ്. ആയതിനാൽ ആക്ടിന്റെ പരാമർശിക്കാ പ്രകാരം സാമൂഹിക പ്രത്യാഘാത പഠന റിപ്പോർട്ട് തയ്യാറാക്കുന്നതിന് താഴെ പട്ടികയിൽ വിവരിക്കുന്ന ഭൂമിയിൽ ഉടമസ്ഥതയോ, അവകാശമോ, താൽപ്പര്യങ്ങളോ ഉള്ള താങ്കളോ, താങ്കൾ ചുമതലപ്പെടുത്തുന്ന ആളുകളോ 2021-ാം മാർച്ച് ഡിസംബർ 22-ാം തീയതി, ഉച്ചകഴിഞ്ഞ് 2.30 മണിക്ക് പദ്ധതി ഭൂമിക്ക് സമീപം വച്ച് നടത്തുന്ന പൊതു അഭിപ്രായ സ്വീകരണയോഗത്തിൽ പങ്കെടുക്കണമെന്ന ഇതിനാൽ അറിയിക്കുന്നു.</p>				
ക്രമ നം.	സർവ്വേ നം.	വിവരണം	വി. ഹെ	പേര്
1	309/1	കുറു ഭൂമി	0.4702	മമ്മൂ, കല്ലിടുമ്പിൽ ടിം കോയക്കുട്ടി ഹാജി ഇന്ത്യന്റർ ഫീൽ, കുരിയാട്
ആകെ വിസ്തീർണ്ണം			0.4702	
ചെയർമാൻ, സാമൂഹിക പ്രത്യാഘാത പഠന യൂണിറ്റ്				



സ്വീകർത്താവ്

നോട്ടീസ് / അറിയിപ്പ്

മലപ്പുറം ജില്ലയിൽ തിരുർ താലൂക്കിൽ, മേൽമുറി വില്ലേജിൽ ഉൾപ്പെടുന്ന ഭൂമി ഒരു പൊതു ആവശ്യത്തിലേക്കായി അതായത് കാടാമ്പുഴ മരവെട്ടം 110 കെ.വി സബ്സ്റ്റേഷൻ നിർമ്മിക്കുന്നതിന് ആവശ്യമുണ്ടെന്നോ, ആവശ്യമുണ്ടായേക്കാമെന്നോ കേരള സർക്കാരിന് ബോധ്യപ്പെട്ടതിനാലും, ഭൂമി ഏറ്റെടുക്കലിൽ ന്യായമായ നഷ്ട പരിഹാരത്തിനും സുതാര്യതയ്ക്കും പുനരധിവാസത്തിനും, പുനസ്ഥാപനത്തിനുമുള്ള അവകാശ നിയമം 2013 ലെ (2013 ലെ 30-ാം കേന്ദ്ര ആക്ട്) 4-ാം വകുപ്പിന്റെ (1)-ാം ഉപവകുപ്പ് അനുസരിച്ച് കേരളാ ഗസറ്റ് തീയതി 2021, നവംബർ 25, നം.3448, വിജ്ഞാപനം നമ്പർ.ഡി.സി.എം. പി.എം.-5645/2021-എൽ.എ-4 തീയതി, 2021, നവംബർ 17, അറിയിപ്പ് പ്രകാരം താഴെപ്പറയുന്ന പട്ടികയിൽ വിവരിക്കുന്ന പ്രദേശത്ത് ഒരു സാമൂഹിക ആഘാത പഠന വിലയിരുത്തൽ നടത്താൻ തീരുമാനിച്ചിട്ടുള്ളതാണ്. ആയതിനാൽ ആക്ടിൽ പരാമർശിക്കും പ്രകാരം സാമൂഹിക പ്രത്യാഘാത പഠന റിപ്പോർട്ട് തയ്യാറാക്കുന്നതിന് താഴെ പട്ടികയിൽ വിവരിക്കുന്ന ഭൂമിയിൽ ഉടമസ്ഥതയോ, അവകാശമോ, താൽപ്പര്യങ്ങളോ ഉള്ള താങ്കളോ, താങ്കൾ ചുമതലപ്പെടുത്തുന്ന ആളുകളോ 2021-ാം മാണ്ട് ഡിസംബർ 22-ാം തീയതി, ഉച്ചകഴിഞ്ഞ് 2 മണിക്ക് പദ്ധതി ഭൂമിക്ക് സമീപമുള്ള യൂണിൻ ഫുഡ് പാക്ക് കമ്പനിയുടെ കോമ്പൗണ്ടിൽ വെച്ച് നടത്തുന്ന പൊതു അഭിപ്രായ സ്വീകരണയോഗത്തിൽ പങ്കെടുക്കണമെന്ന് ഇതിനാൽ അറിയിക്കുന്നു.

സ്ഥലം : കോട്ടയം  
തീയതി : 13/12/2021



  
ചെയർമാൻ

സാമൂഹിക പ്രത്യാഘാത പഠന യൂണിറ്റ്  
ഫോൺ : 9744778709

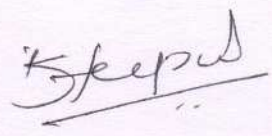
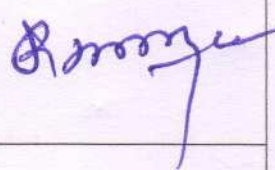








സാമൂഹ്യ പ്രത്യാഘാത പഠനം  
കാടാമ്പുഴ മരവട്ടം 110 കെ.വി  
സബ്സ്റ്റേഷൻ നിർമ്മാണം  
തിരുർ താലൂക്ക്, മേൽമുറി വില്ലേജ്, മലപ്പുറം ജില്ല  
0.4702 ഹെക്ടർ

**പൊതു അഭിപ്രായ സ്വീകരണം**

സ്ഥലം: പദ്ധതി ഭൂമിക്ക് സമീപം

തീയതി : 2021 ഡിസംബർ 22, സമയം : 2 പി.എം.

ക്രമ നം.	പേരും മേൽവിലാസവും	ഫോൺ നമ്പർ	ഒപ്പ്
1.	മി.സി.ജി. SRI % പ്രൈവറ്റ് ഹാസിൽ LAയ്ക്കു തീരു.	9446030080	
2	Ramiah K EE KSEBL Tirur	9446008385	
3	Sandhya M.S AR i/c (AEE), KSEB TCSD, Tirur	9496010622	
4	Abdunnasir P Sub-Engineer El. KSEB Tc. section, Kullipparam	9447318958	
5	K. Sharafudheen.	9846900084	
6	K. MAMMUDU.	8113925956	
7	T.T. HAMZA	9744558242	
8	Raveendran P.P	8304021058	



[illegible]





# കേരള ഗസറ്റ് KERALA GAZETTE

അസാധാരണം  
EXTRAORDINARY

ആധികാരികമായി പ്രസിദ്ധപ്പെടുത്തുന്നത്  
PUBLISHED BY AUTHORITY

വാല്യം 10  
Vol. X

തിരുവനന്തപുരം,  
വ്യാഴം  
Thiruvananthapuram,  
Thursday

2021 നവംബർ 25  
25th November 2021

1197 വൃശ്ചികം 10  
10th Vrischikam 1197

1943 അഗ്രഹായനം 4  
4th Agrahayana 1943

നമ്പർ  
No.

3488

FORM No. 4  
[See Rule 11(3)]  
NOTIFICATION



No. DCMPPM/5645/2021/LA4.

17th November, 2021.

WHEREAS, it appears to the appropriate Government and the District Collector, Malappuram that the land specified in the schedule below is needed or likely to be needed for a public purpose, to wit for Land Acquisition for the construction of Kadampuzha 110 KV Substation in Malappuram District;





AND WHEREAS, in exercise of powers conferred by the provisions to clause (e) of section 3 of the Right to Fair Compensation and Transparency in Land Acquisition, Rehabilitation and Resettlement Act, 2013 (Central Act 30 of 2013), Government of Kerala have notified and authorized the District Collector as appropriate Government as per G. O. (P) No. 376/2016/RD dated 29-6-2016 published S.R.O. No. 468/16, in Kerala Gazette dated 8-7-2016 for the purpose of acquisition of land not exceeding 200 Ares in a District for public purpose;

AND WHEREAS, in exercise of powers conferred in sub-section (1) of section 4 of the Right to Fair Compensation and Transparency in Land Acquisition, Rehabilitation and Resettlement Act, 2013 (Central Act 30 of 2013) the Appropriate Government and the District Collector, Malappuram have decided to conduct a Social Impact Assessment in the area specified in the schedule below;

NOW, THEREFORE, sanction is accorded to the unit "Kerala Voluntary Health Services, Mullankuzhi, Collectorate P. O., Kottayam, Pin-686 002" to conduct a Social Impact Assessment Study and to prepare a Social Impact Management Plan as provided in the Act. The process shall be completed within a period of 30 days, not exceeding six months in any case.

#### SCHEDULE

*District—Malappuram.*

*Village—Melmuri.*

*Taluk—Tirur.*

*Desom—Karayakkad.*

<i>Sl. No.</i>	<i>Survey No.</i>	<i>Description</i>	<i>Extent (Hectares)</i>
1	300/1	Dry Land (Asthira Punja)	0.4702
<b>Total</b>			<b>0.4702</b>

(Sd.)

DISTRICT COLLECTOR,  
(in-charge), Malappuram.

